













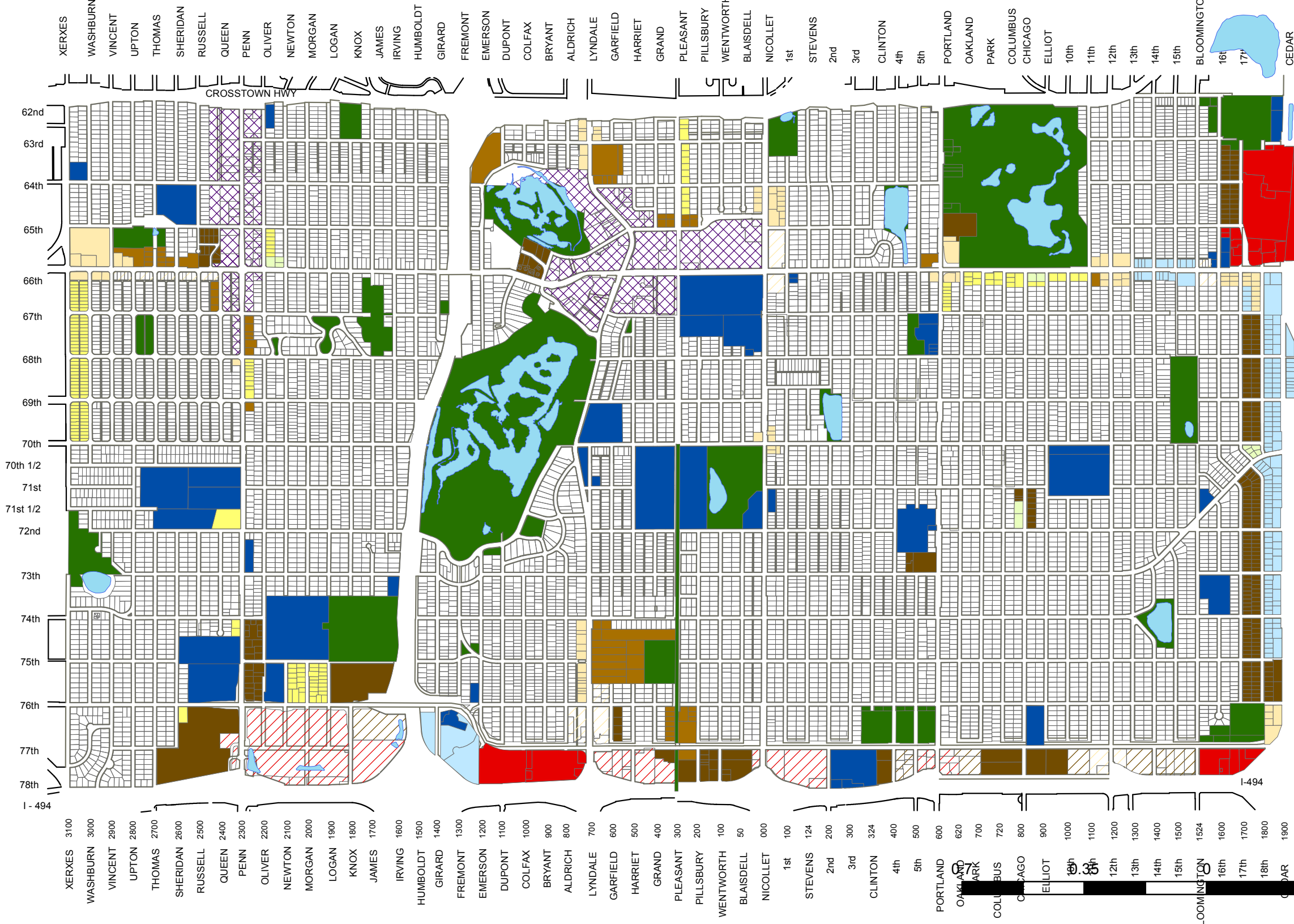


# City of Richfield

62nd REV. 8/2011

## Comprehensive Plan Designations

-  Regional Commercial
-  Regional Commercial/Office
-  Comm Commercial
-  Comm Commercial/Office
-  Neighborhood Commercial
-  Office
-  High Density Res
-  High Density Res/Office
-  Medium-High Density Res
-  Medium Density Res
-  Low Density Res
-  Mixed Use
-  Park
-  Public/Quasi-Public



0.7 Miles