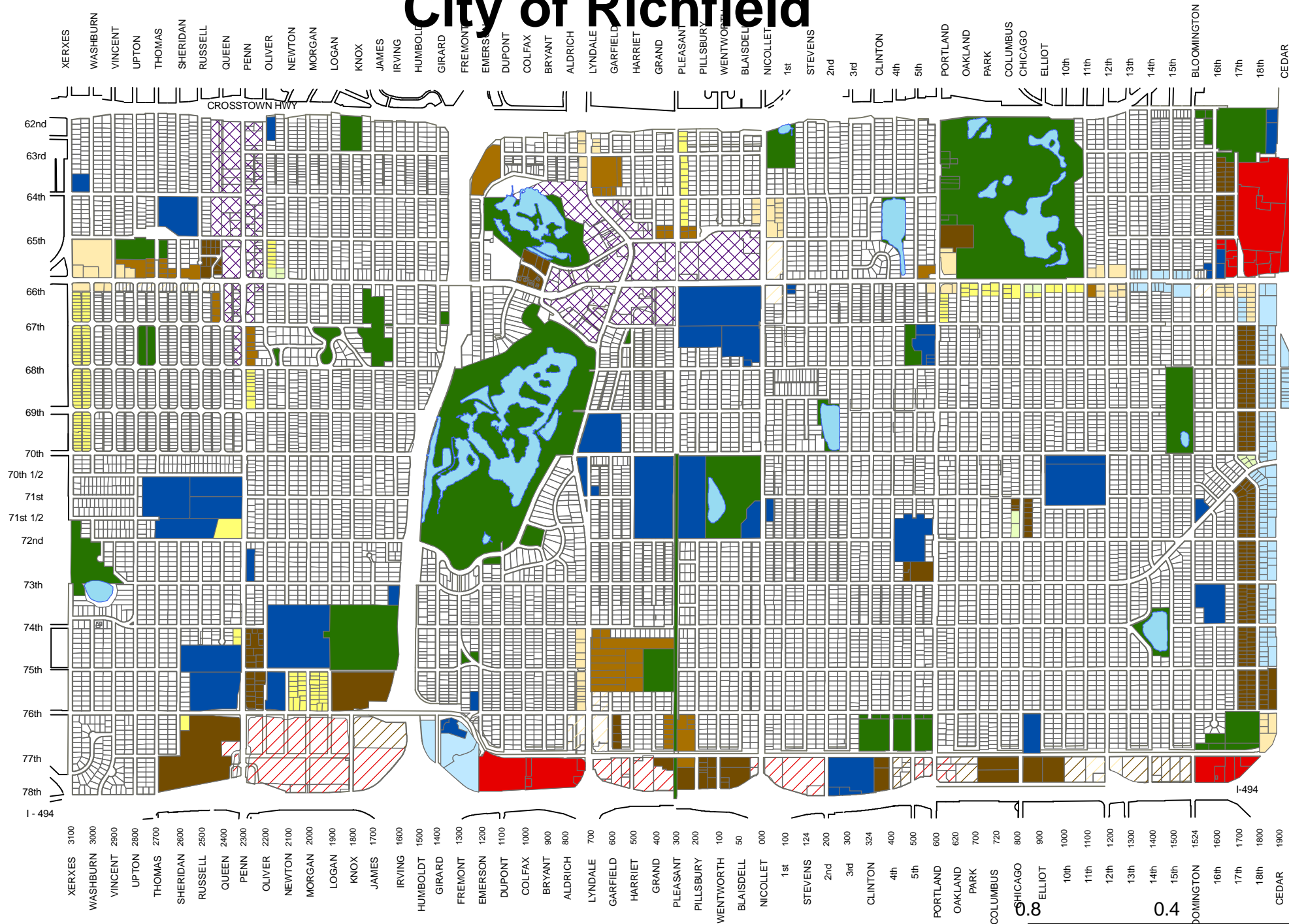
















City of Richfield

PRINTED 3/2010



Comprehensive Plan Designations

- 62nd  Regional Commercial
- 63rd  Regional Commercial/Office
- 64th  Comm Commercial
- 65th  Comm Commercial/Office
- 66th  Neighborhood Commercial
- 67th  Office
- 68th  High Density Res
- 69th  High Density Res/Office
- 70th  Medium-High Density Res
- 71st  Medium Density Res
- 71st 1/2  Low Density Res
- 72nd  Mixed Use
- 73th  Park
- 74th  Public/Quasi-Public
- 75th
- 76th
- 77th
- 78th

